












### Legend

- Main locality
  - Minor locality
  - ▲ Mountain peaks or passes
- 
- Marecchia watershed

### Hierarchical hydrographic network












-  I order  
 II order  
 III order  
 IV order  
 V order  
 VI order  
 VII order  
 Bodies of water

-  Main thrust
-  Fault line or tectonic contact
-  Anticline axis
-  Syncline axis

## Quaternary Units

- |   |                |
|---|----------------|
|  | AES7           |
|  | AES8           |
|  | AES8a          |
|  | Torrential fan |

## Geological formations

-  IMO, SVG
-  TCO, LAD
-  FAA
-  CGE
-  SMN, AQV, MFU, AMN
-  GES
-  AVR, SIL, RAA, BPS
-  GHJ
-  MLL
-  FMA, FAL, SPL, VIC, MUM, MVV
-  BIS, SCH